

108th Congress of the United States

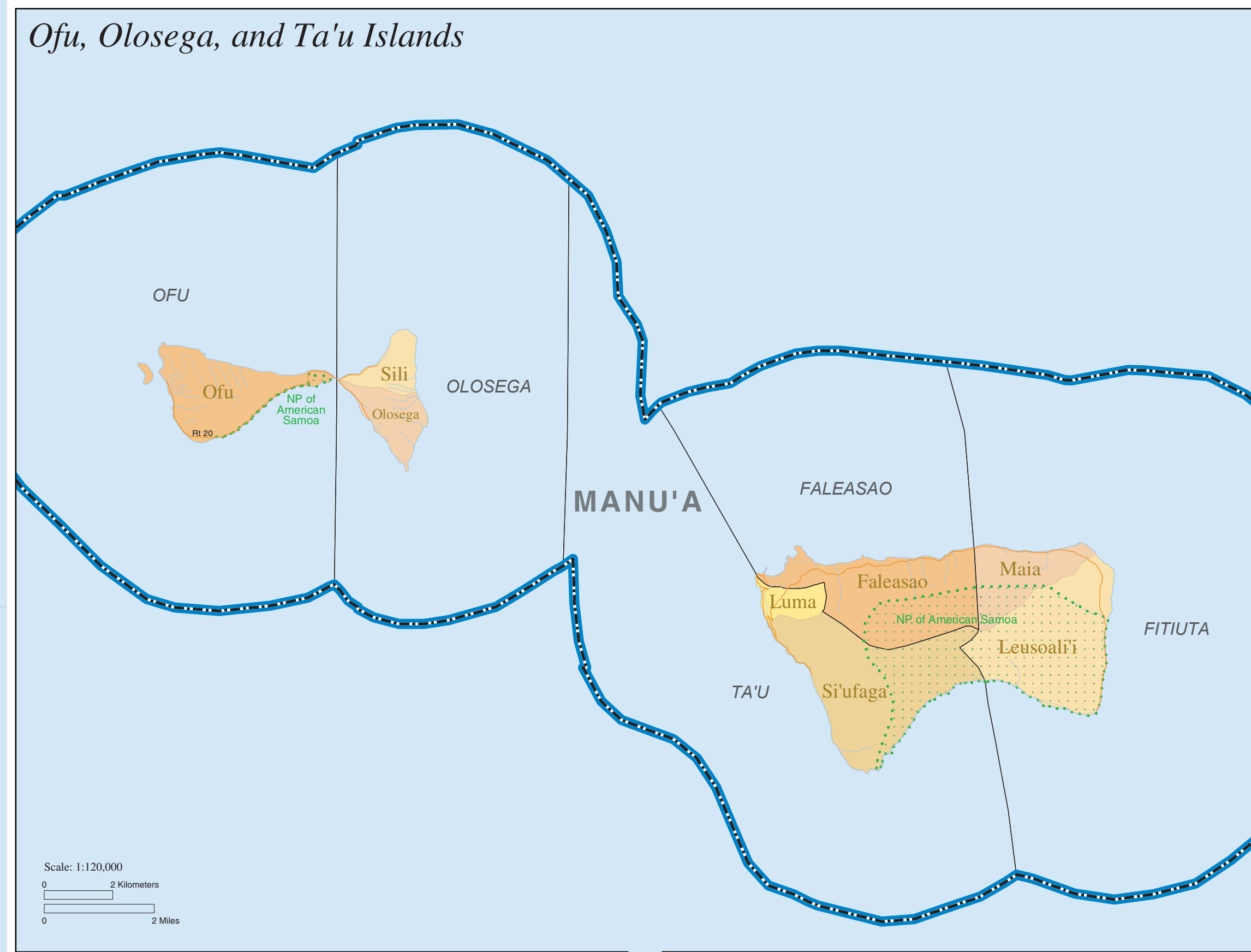
American Samoa

Swains Island

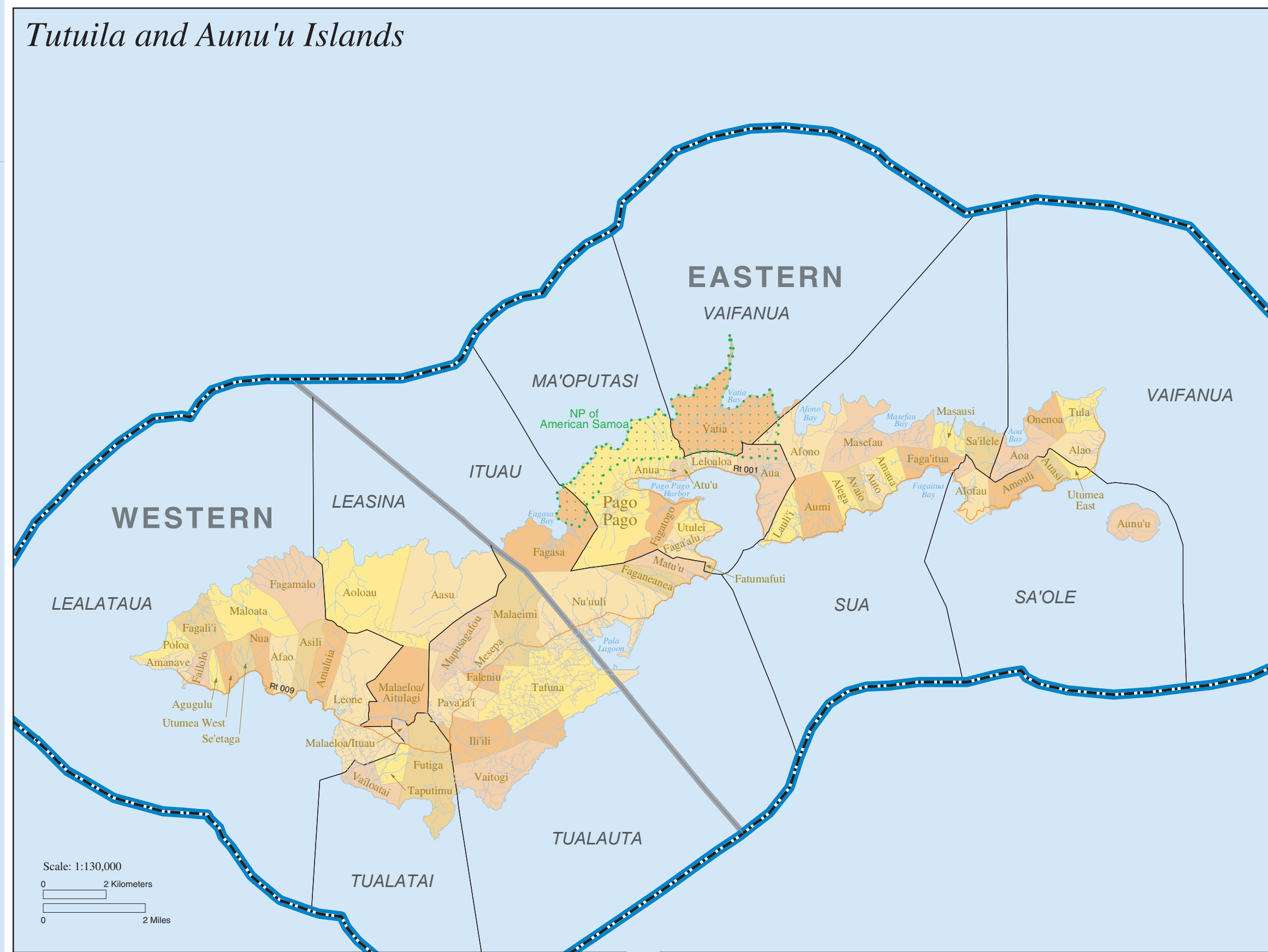


Pacific Ocean

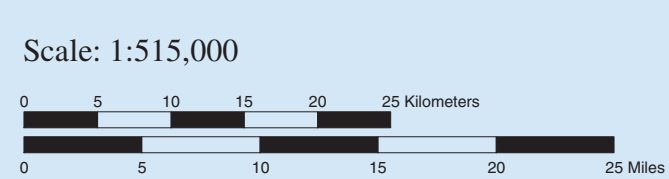
Ofu, Olosega, and Ta'u Islands



Tutuila and Aunu'u Islands



Rose Island



USCENSUS BUREAU

Helping You Make Informed Decisions

Legend

- American Samoa
- MANU'A** Island, District
- SUA** County
- Leolonoa** Village
- National Park Service Land
- Water Body
- Shoals
- Major Road
- Other Road

Congressional districts are those in effect for the 108th Congress of the United States (January 2005–2007); all other legal boundaries and names are as of January 1, 2003. The boundaries shown on this map are for Census Bureau statistical data collection and tabulation purposes only; their depiction and designation for statistical purposes does not constitute a determination of jurisdictional authority or rights of ownership or entitlement.

Source: U.S. Census Bureau, 2000 Census of American Samoa (Census 2000)
Projection: State-Based Albers Equal Area
Prepared by the Geography Division