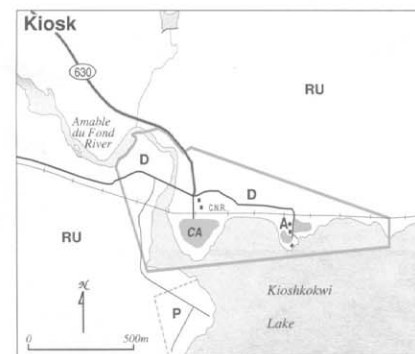
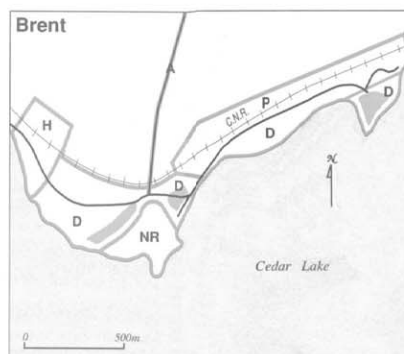
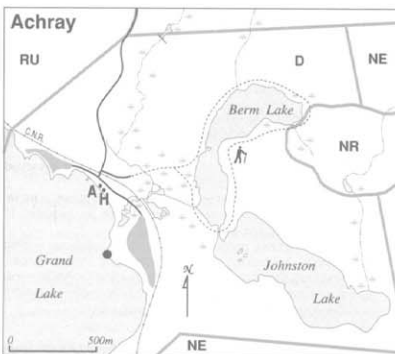
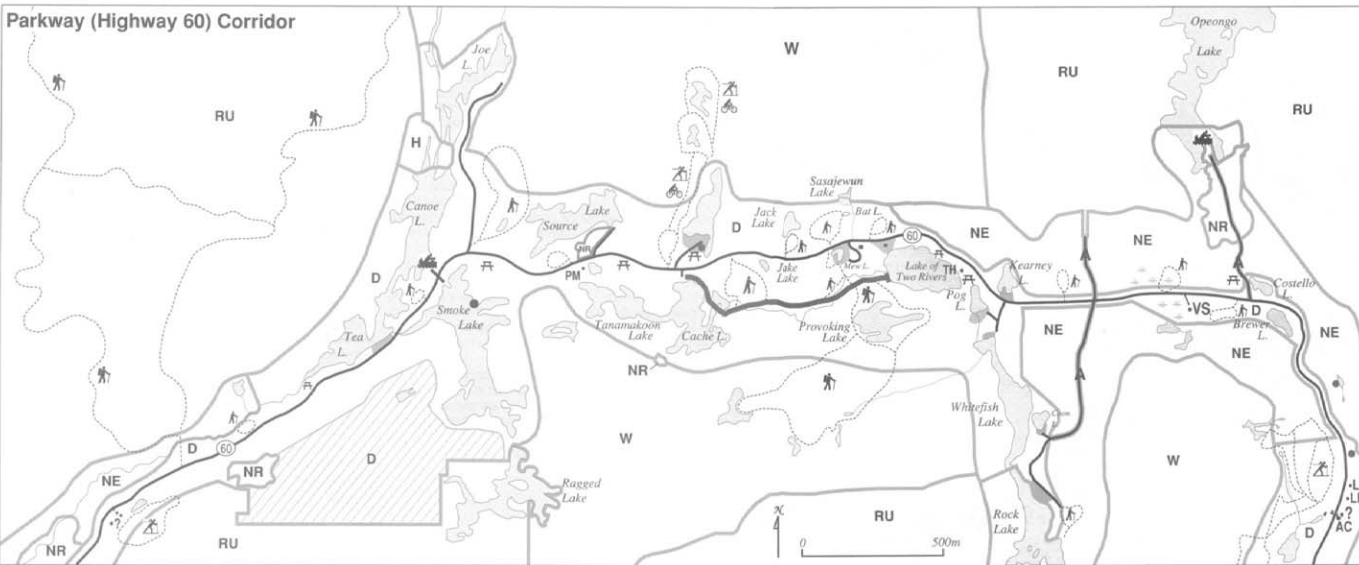


Figure 4 — Development



Parkway (Highway 60) Corridor



**Legend**

- NR Nature Reserve Zone
- W Wilderness Zone
- NE Natural Environment Zone
- H Historic Zone
- D Development Zone
- A Access Zone
- RU Recreation/Utilization Zone
- P Patented Land
- Day Use Trail
- Back-packing Trail
- Cross-country Ski
- Bicycle Trail
- Canoe Centre
- Picnic Grounds
- Campgrounds/Group Camping
- Access Road
- Research Area
- Access Point/Campground Office
- A Historic Cabin
- H Outdoor Theatre
- TH Park Museum (+S = Arts & Skills Centre)
- Information Centre
- VS Visitor Centre
- LM Logging Museum
- LE Logging Exhibit
- AC Administrative Centre
- Campground Additions